OVERSIZE

Gc
977.701
Idlp
1508255

M.L.

GENEALOGY COLLECTION

ALLEN COUNTY PUBLIC LIBRARY
3 1833 00856 0507

PLAT BOOK

OF

DA COUNTY

IOWA

PUBLISHED BY

GILLEN & DAVY.

CHICAGO, ILL.

1884.

1508255

TABLE OF CONTENTS.

Title	1
Contents	3
Outline Map of Ida County	5
Railroad Map of Iowa	40-41
Map of the United States	44-45
Map of the World	48-49

TOWNSHIP AND VILLAGE PLATS.

Battle Township	13
Battle Creek Village	37
Blaine Township	23
Corwin Township	21
Douglas Township	7
Galva Township	11
Galva Village	37
Garfield Township	25
Grant Township	27
Griggs Township	9
Hayes Township	29
Holstein Village	35
Ida Grove	32-33
Logan Township	15
Maple Township	19
Silver Creek Township	17

OUTLINE MAP OF IDA COUNTY IOWA

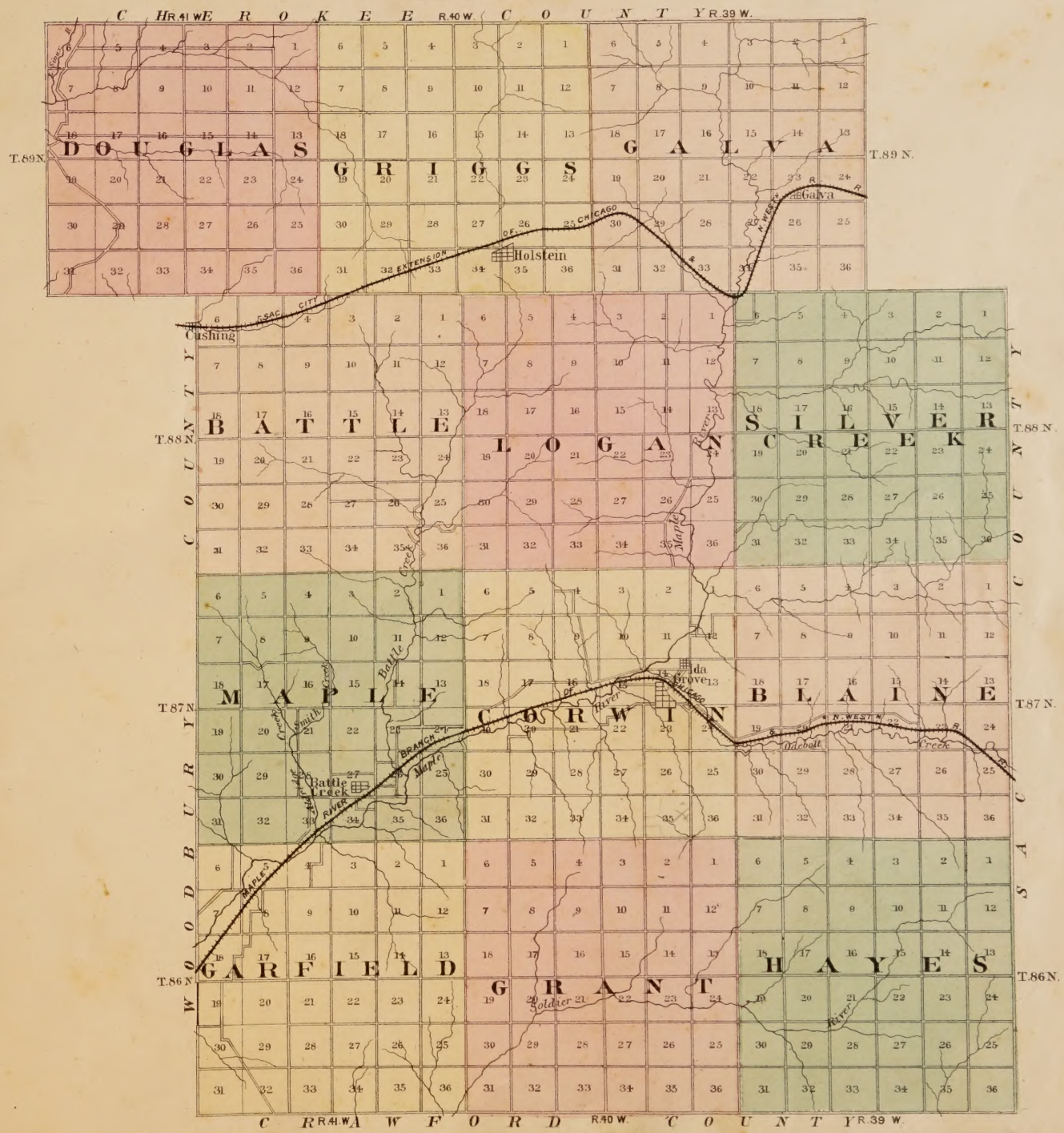

IDA COUNTY PLAT BOOK

DOUGLAS

Township 89 North, Range 41 West of 5th Principal Meridian.

Scale 2 Inches to a Mile.

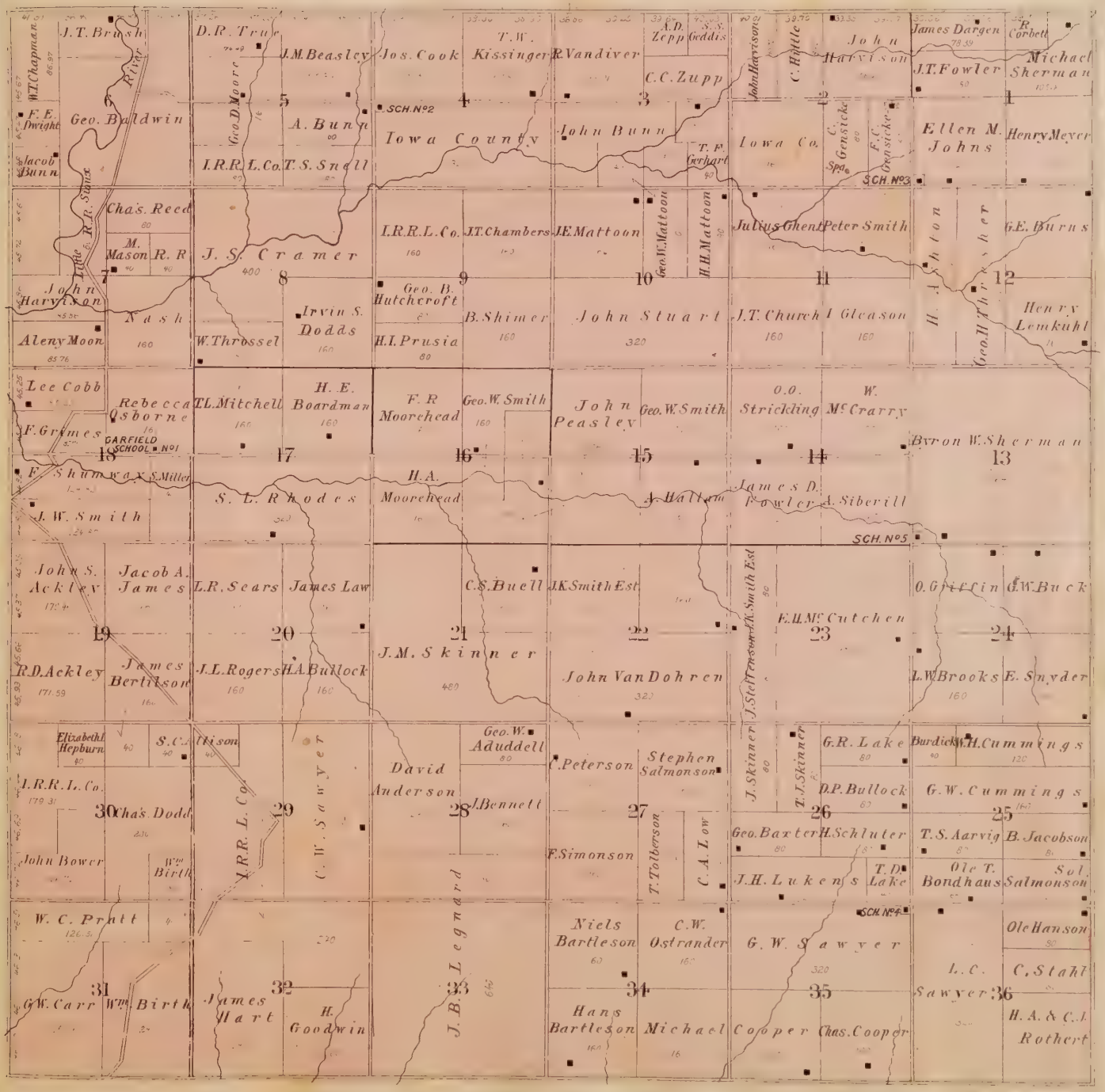

IDA COUNTY PLAT BOOK.

GRIGGS

Township 89 North, Range 40 West of 5th Principal Meridian.

Scale 2 Inches to a Mile.

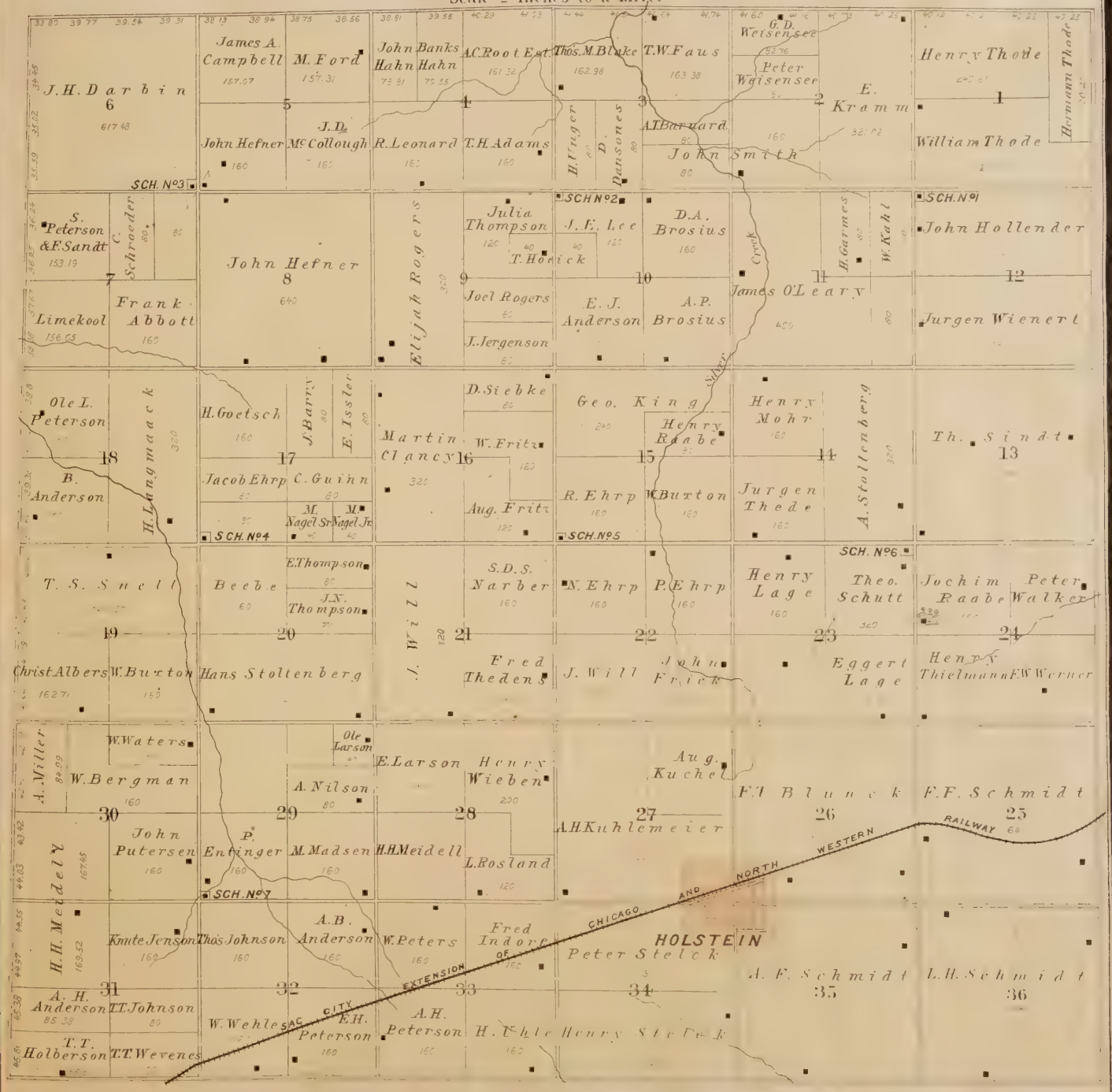

IDA COUNTY PLAT BOOK

GALVA

Township 89 North, Range 39 West of 5th Principal Meridian.

Scale 2 Inches to a Mile.

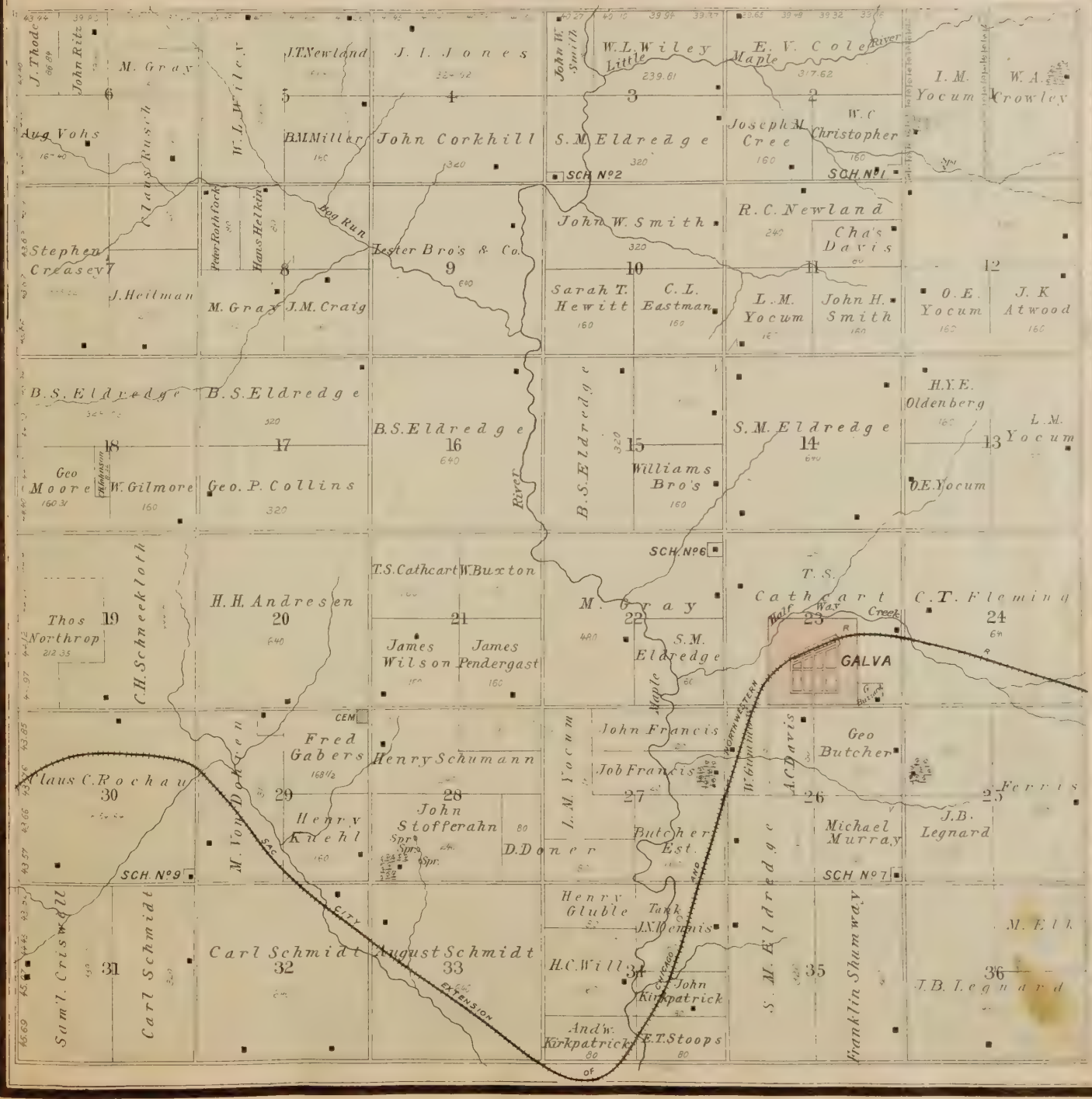

IDA COUNTY PLAT BOOK

BATTLE

Township 83 North, Range 41 West of 5th Principal Meridian.

Scale 2 Inches to a Mile.

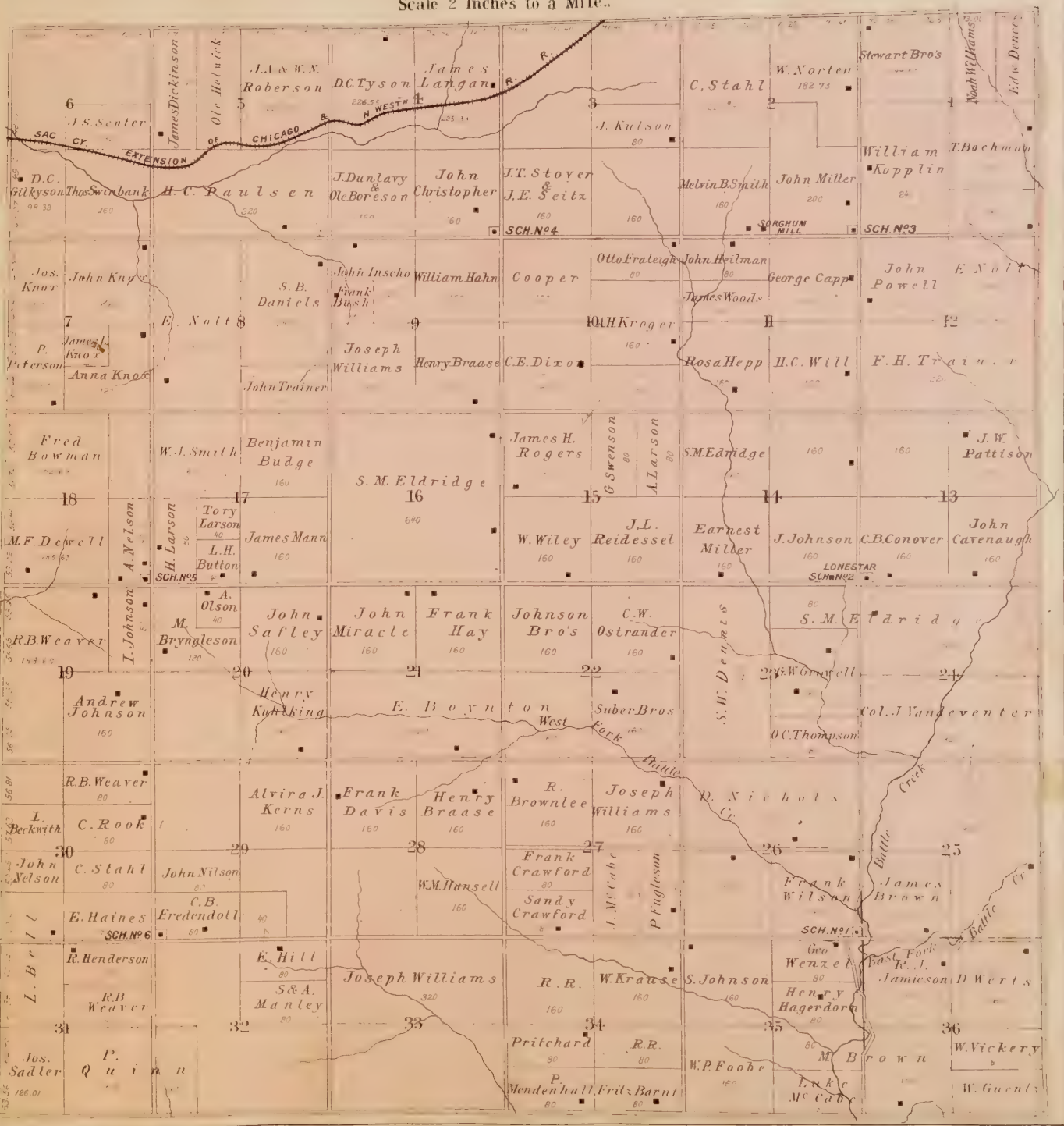

IDA COUNTY PLAT BOOK

LOGAN

Township 88 North, Range 40 West of 5th Principal Meridian.

Scale 2 Inches to a Mile.

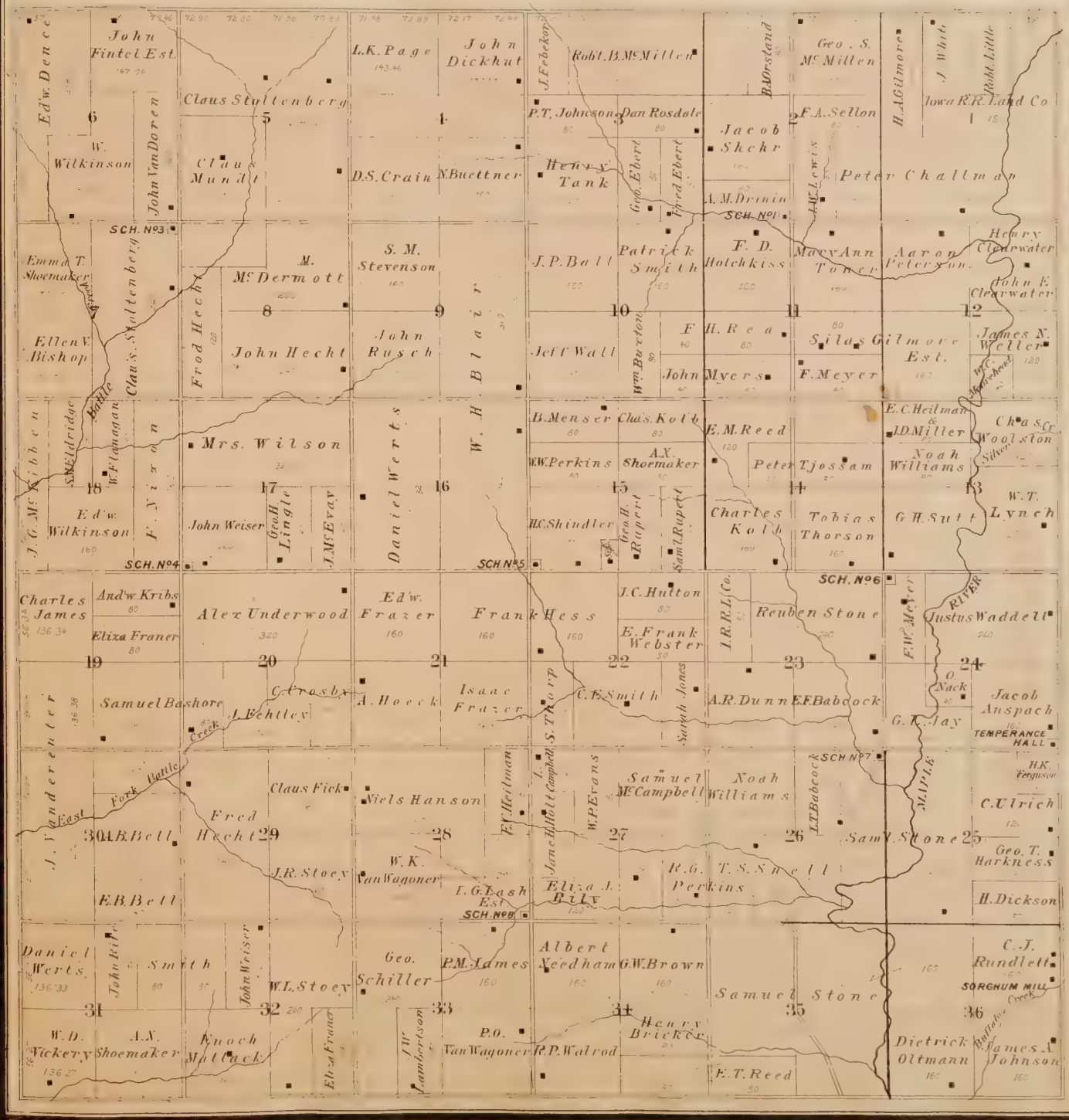

IDA COUNTY PLAT BOOK

SILVER CREEK

Township 88 North, Range 39 West of 5th Principal Meridian.

Scale 2 Inches to a Mile.

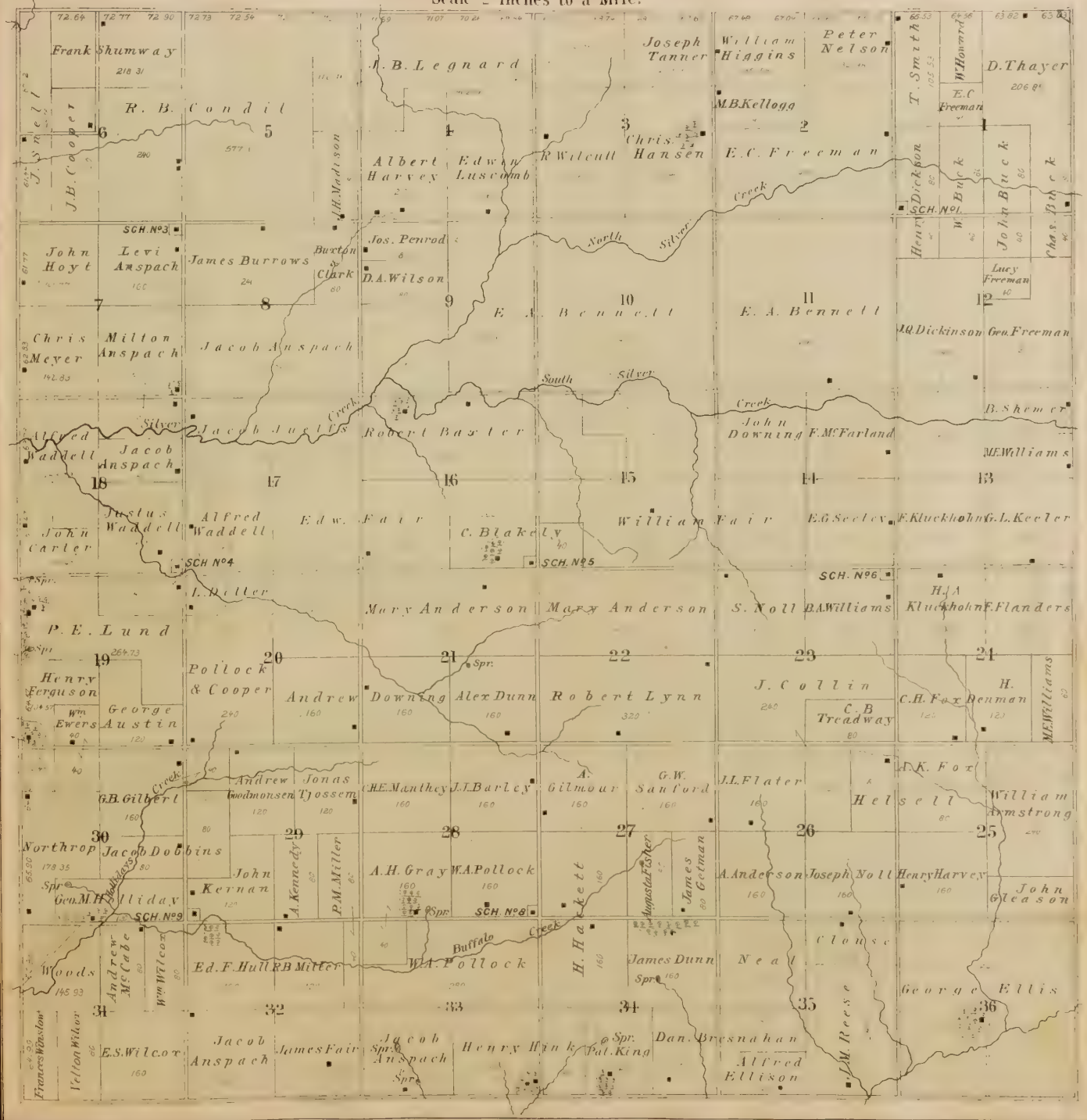

IDA COUNTY PLAT BOOK

MAPLE

Township 87 North, Range 41 West of 5th Principal Meridian.

Scale 2 Inches to a Mile.

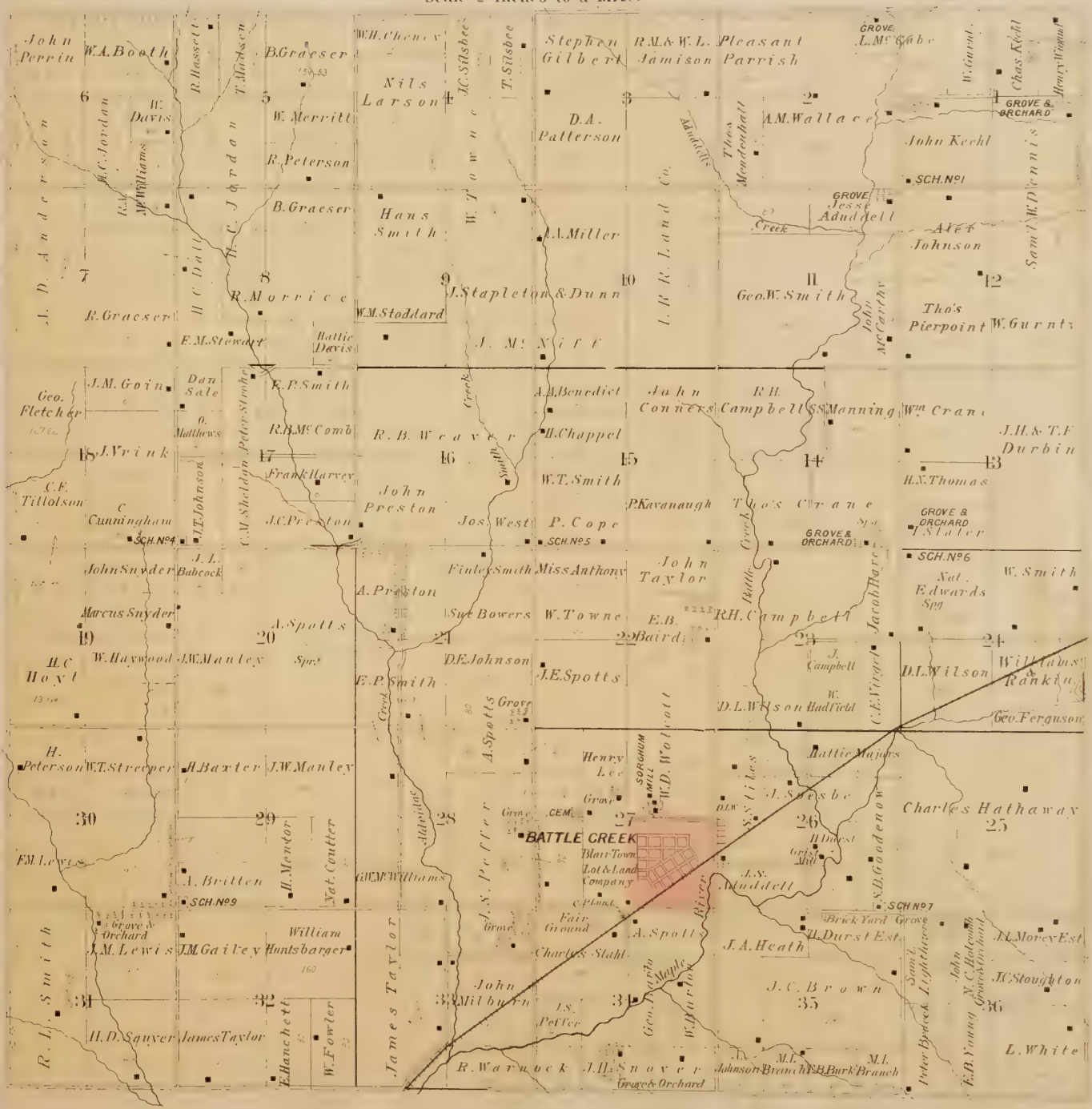

IDA COUNTY PLAT BOOK

CORWIN

Township 87 North, Range 40 West of 5th Principal Meridian.

Scale 2 Inches to a Mile.

IDA COUNTY PLAT BOOK

BLAINE

Township 87 North, Range 39 West of 5th Principal Meridian.

Scale 2 Inches to a Mile.

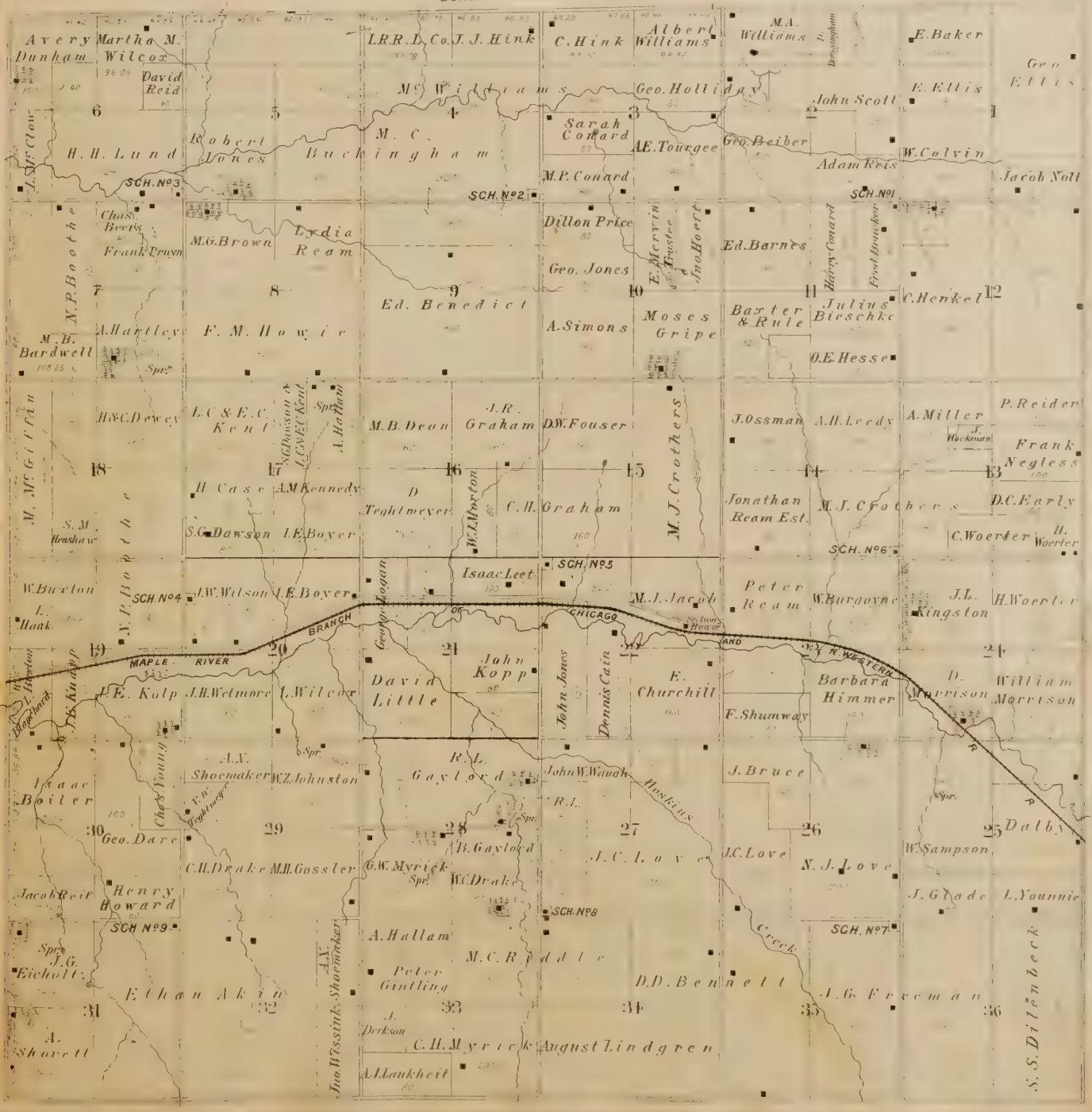

IDA COUNTY PLAT BOOK

GARFIELD

Township 86 North, Range 41 West of 5th Principal Meridian.

Scale 2 Inches to a Mile.

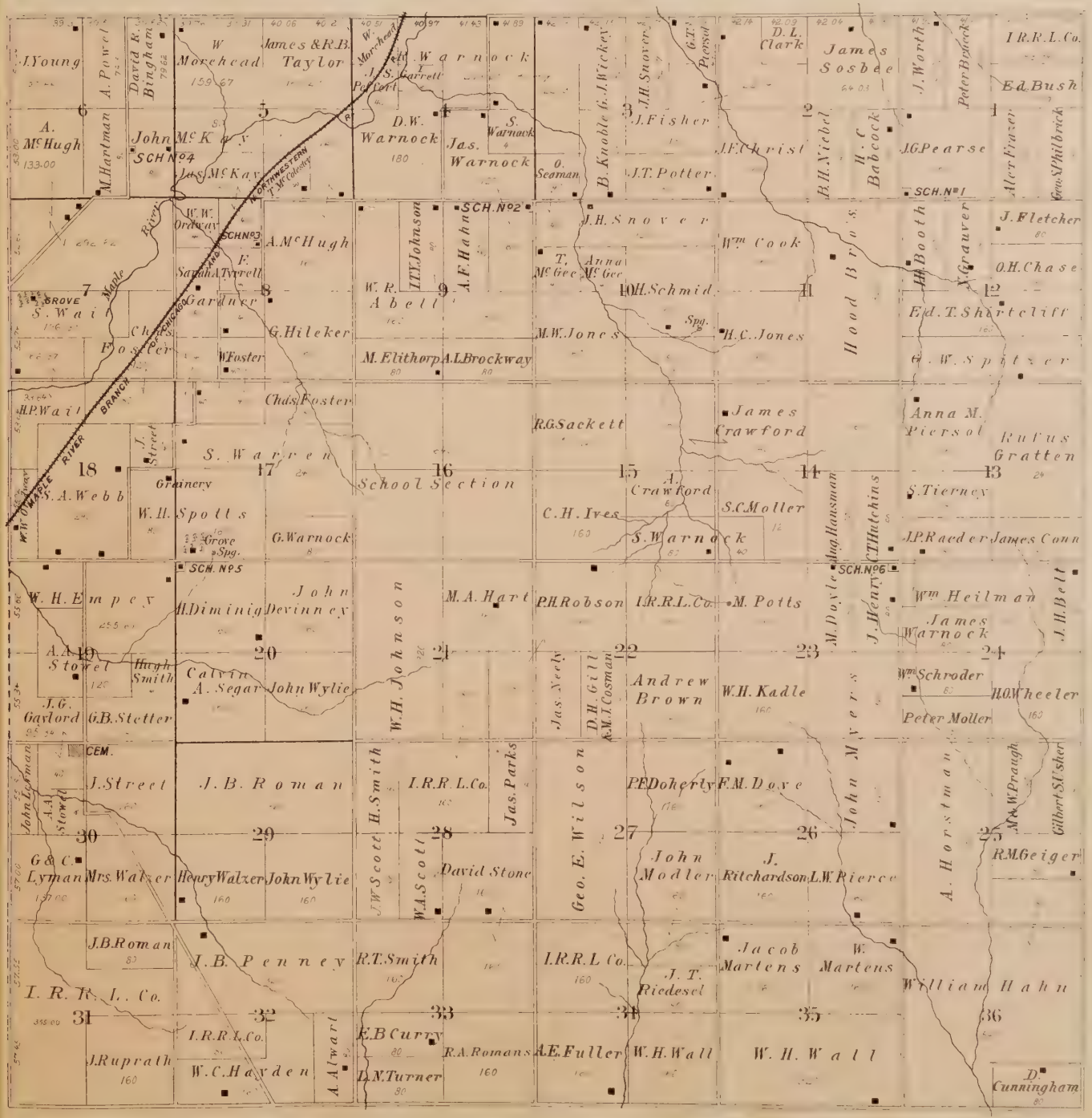

IDA COUNTY PLAT BOOK

GRANT

Township 86 North, Range 40 West of 5th Principal Meridian.

Scale 2 Inches to a Mile.

IDA COUNTY PLAT BOOK

HAYES

Township 86 North, Range 39 West of 5th Principal Meridian.

Scale 2 Inches to a Mile.

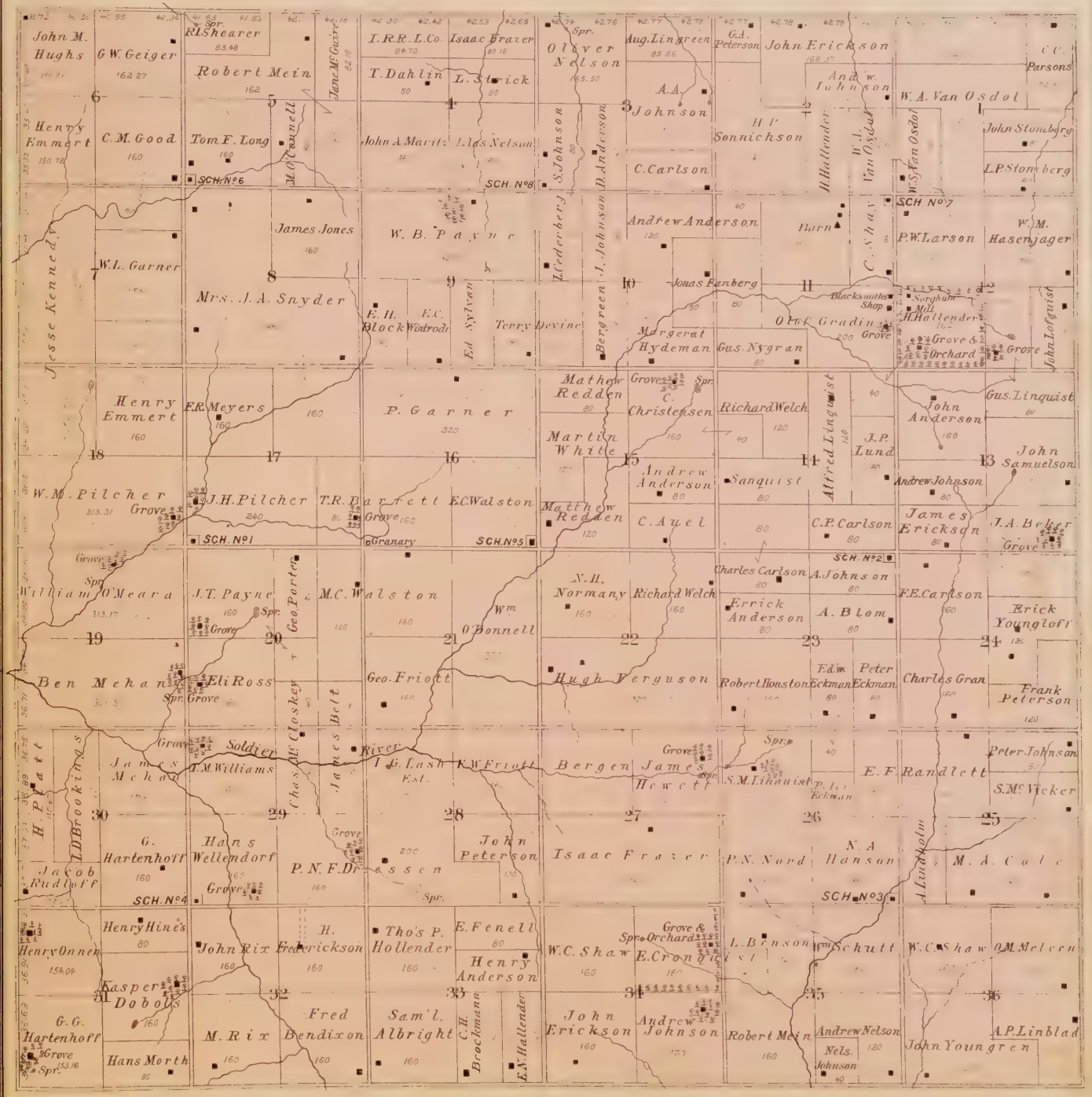

W. C. Moorehead
W. C. Moorehead
W. C
COUNT
G. W. King
Maple River
W. C. Moorehea
Blairtown
JACOBS 1ST ADD. TO IDA GROVE
MAPLE RIVER BR. OF
Blairtown Lot & Land Co.
28
FIRST.
ST.
ST.
ST.
ST.
30
29
8
SECOND
GREEN
FOURTH
23
1
THIRD
ORIG
22
11
FOURTH
IDA
21
12
KING
QUIMBY
TAYLOR
FIFTH
ADD.
TO
20
19
SIXTH
COUNTY ROAD
Geo. Leas
Blairtow

A GROVE

head

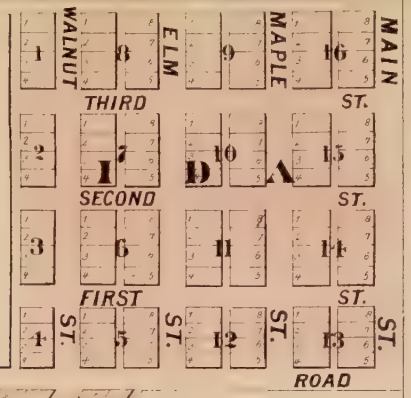
WALNUT
ELM
MAPLE
MAIN
THIRD
ST.
SECOND
ST.
FIRST
ST.
ST.
ST.
ST.
ST.
ROAD
I
D
A

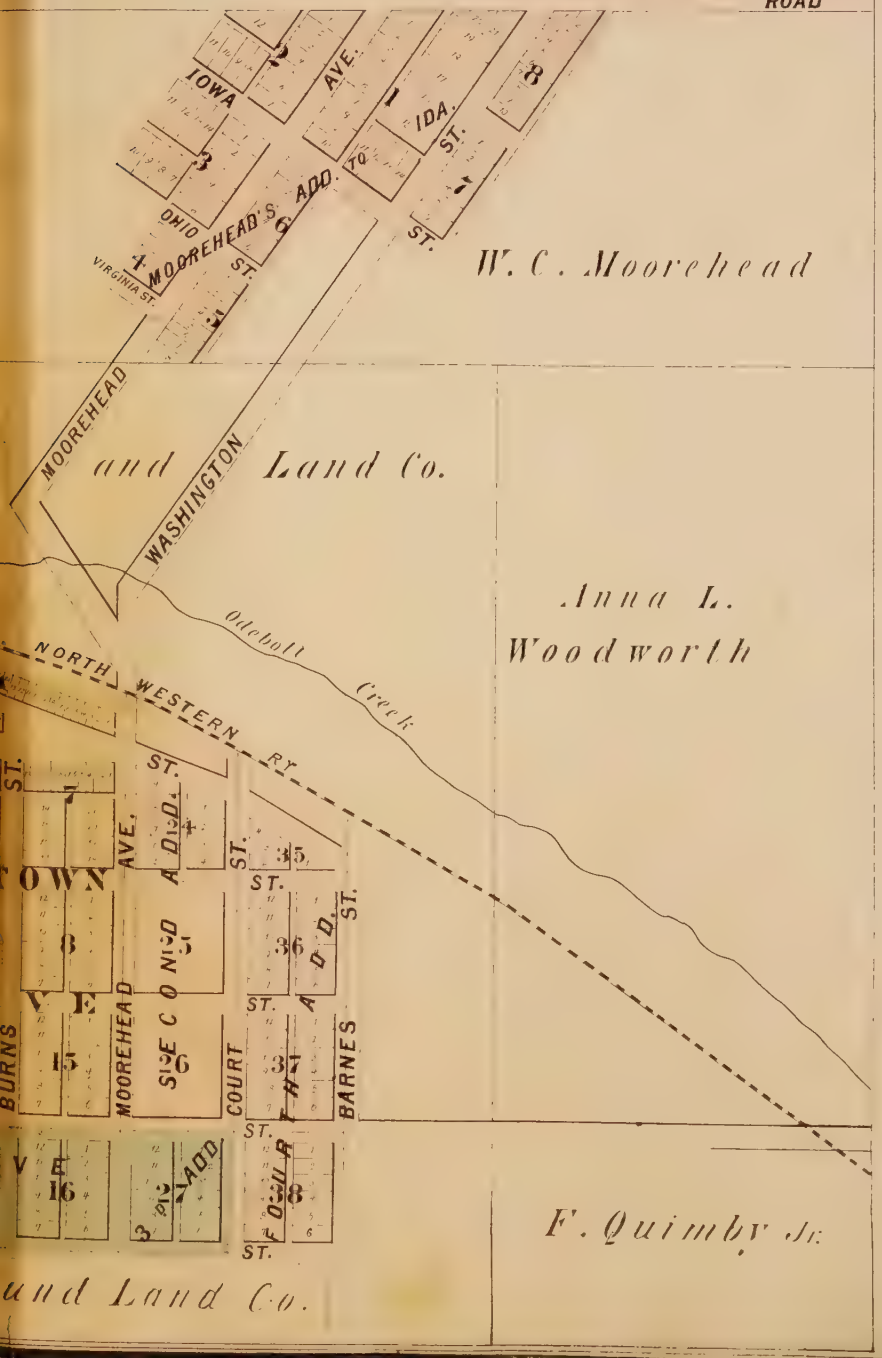
IOWA
AVE.
IDA.
ST.
TO
OHIO
ST.
MOOREHEAD'S ADD.
VIRGINIA ST.
ST.
W. C. Moorehead
MOOREHEAD
WASHINGTON
and Land Co.
Anna L.
Woodworth
Odebolt Creek
NORTH WESTERN RY.
ST.
AVE.
ADD.
ST.
ST.
ST.
ADD.
ST.
MOOREHEAD
COURT
BARNES
ST.
ADD.
ST.
BURNS
F. Quimby Jr.
and Land Co.

1508255

HOLSTEIN

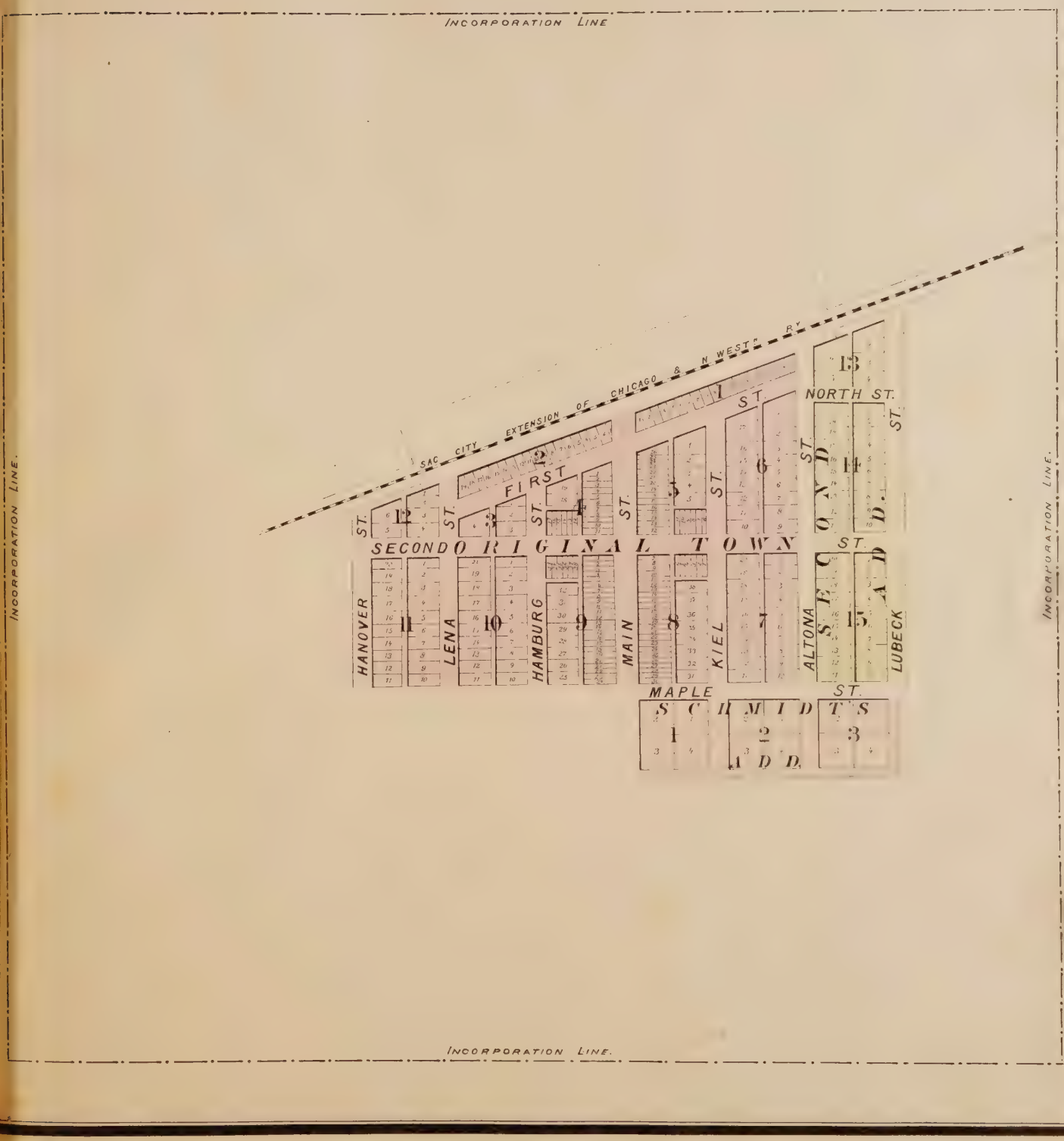

Battle Creek

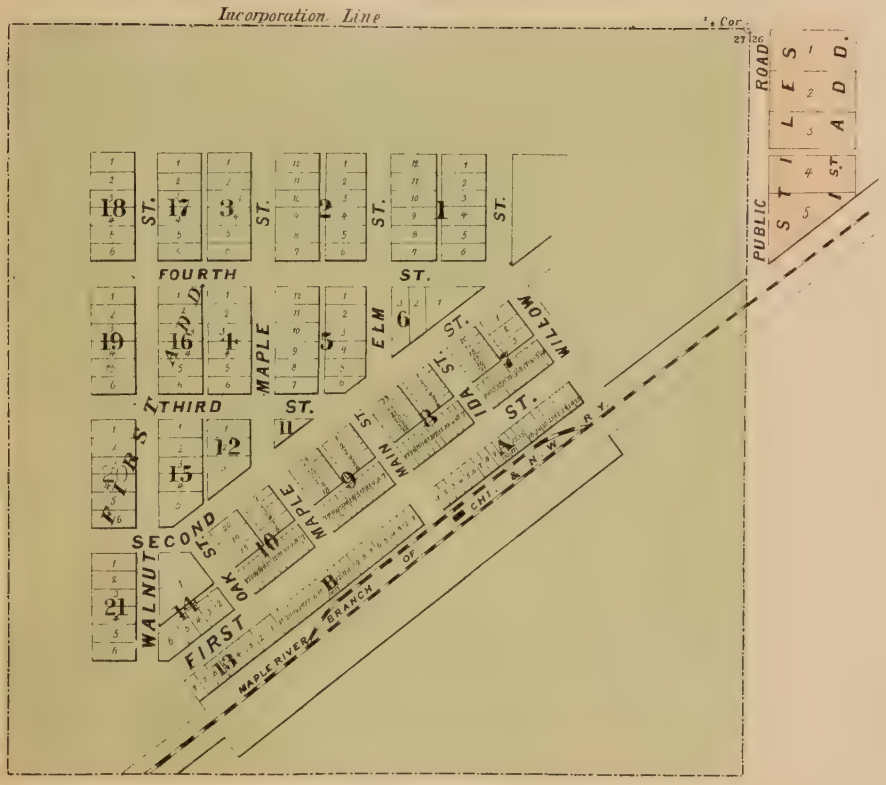

Galva

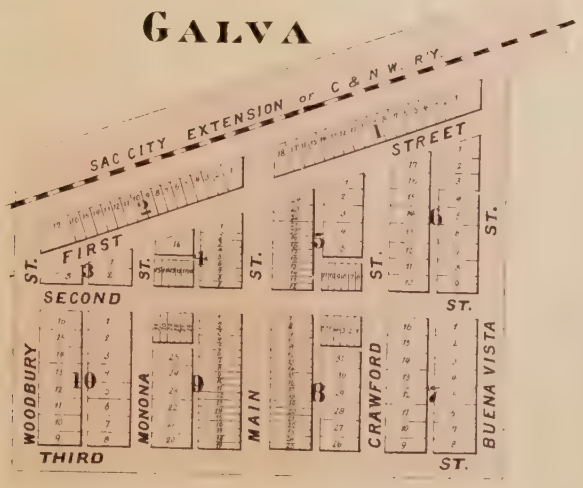

1
2
3
4
5
6
7
8
A
B
C
D
E
F
G
H
I
J
K
L
ROCK
NOBLES
JACKSON
MARTIN
LYON
OSCEOLA
DICKINSON
EMMETT
KOSSUTH
SIOUX
O'BRIEN
CLAY
PALO ALTO
PLYMOUTH
CHEROKEE
BUENAVISTA
POCAHONTAS
HUMBOLDT
WRIGHT
WOODBURY
IDA
SAC
CALHOUN
WEBSTER
MONONA
CRAWFORD
CARROLL
GREENE
BOONE
HARRISON
SHELBY
AUDUBON
GUTHRIE
DALLAS
POTTAWATTAMIE
CASS
ADAIR
MADISON
MILLS
MONTGOMERY
ADAMS
UNION
CLARKE
FREMONT
PAGE
TAYLOR
RINGGOLD
DAKOTA
BLACKBIRD
BURT
SARPY
CASS
OTOE
NODAWAY
Rock Rapids
Sibley
Canton
Estherville
Emmetsburg
Algona
Orange City
Le Mars
Cherokee
Storm Lake
Pocahontas Centre
Dakota
Clarion
Sioux City
Ida Grove
Sac City
Rockwell City
Webster City
Onawa City
Denison
Carroll
Jefferson
Tekamah
Logan
Harlan
Audubon
Guthrie Centre
Adel
Blair
Omaha
Council Bluffs
Papillion
Wahoo
Greenfield
Glenwood
Plattsmouth
Red Oak
Corning
Afton
Osceola
Sidney
Clarinda
Nebraska City
Bedford
Mount Ayr
Grant City

MAP OF
IOWA
Published by
GILLEN & DAVY.
CHICAGO
1881.
Copyright 1879 by R.R. Page
MITCHELL
HOWARD
WINNESHIEK
ALLAMAKEE
FLOYD
CHICKASAW
CLAYTON
FAYETTE
BUTLER
BREMER
BLACK HAWK
DELAWARE
BUCHANAN
DUBUQUE
GRUNDY
JACKSON
TAMA
BENTON
LINN
JONES
CLINTON
CEDAR
IOWA
JOHNSON
POWESHIEK
SCOTT
MUSCATINE
MARSHALL
KEOKUK
WASHINGTON
LOUISA
JEFFERSON
HENRY
MONROE
WAPELLO
DES MOINES
APPANOOSE
VAN BUREN
DAVIS
LEE

Copyright, 1884, by Rand, McNally & Co., Map Publishers, Chicago.

MAP

OF THE

UNITED STATES.

3092 W